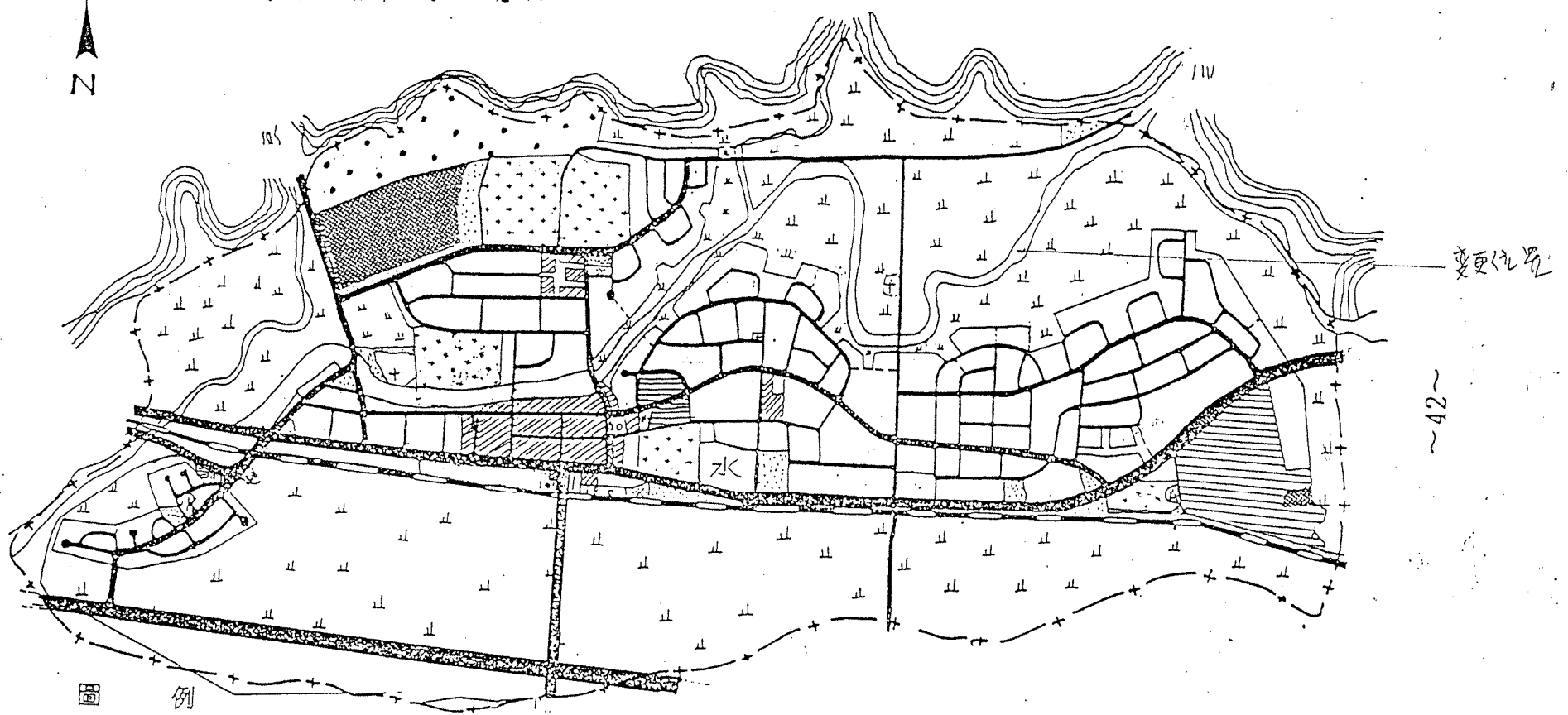
























圖一、變更集集都市計畫(部分河川區為農業區、道路用地及部分農業區為河川區)位置示意圖



圖例

- | | | | | | | | |
|---|---------|---|---------|---|---------|---|---------|
|  | 住宅區 |  | 學校 |  | 鐵路 |  | 寺廟保存區 |
|  | 商業區 |  | 公園(含綠地) |  | 道路人行道 |  | 自來水事業用地 |
|  | 工業區(乙種) |  | 市場 |  | 行水區、河川區 |  | 兒童遊樂場 |
|  | 農業區 |  | 停車場 |  | 計畫範圍界線 |  | 變更位置 |
|  | 機關 |  | 車站 |  | 保護區 | | |
|  | 農會專用區 |  | 加油站 |  | 古蹟保存區 | | |