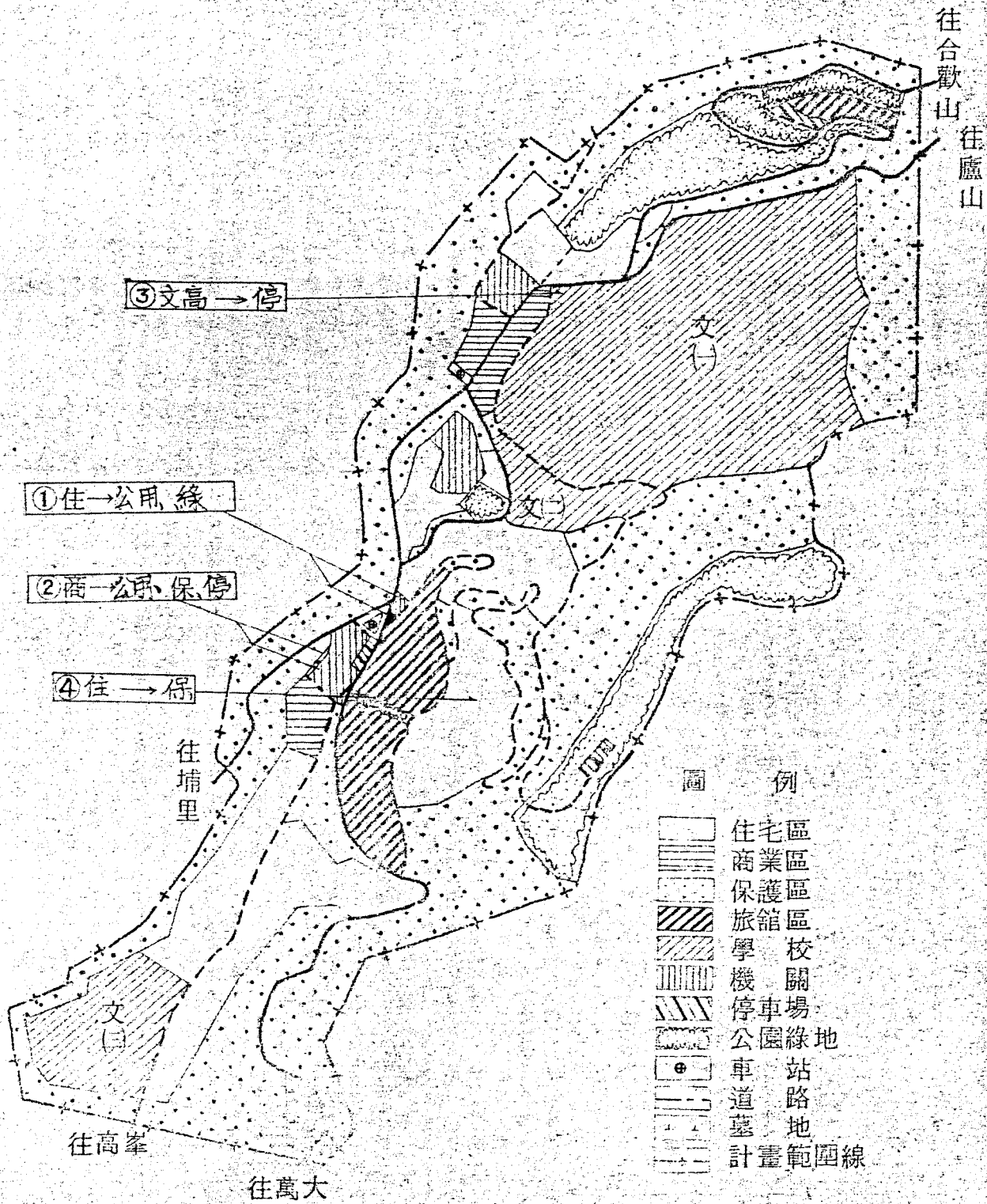


圖三 霧社都市計畫（第一次通盤檢討）變更部份示意圖

北



往合歡山
往廬山

③ 文高 → 停

① 住 → 公用綠

② 商 → 公園保

④ 住 → 保













往埔里

文(目)

往高峯

往萬大

圖 例

-  住宅區
-  商業區
-  保護區
-  旅館區
-  學校區
-  機關
-  停車場
-  公園綠地
-  車站
-  道路
-  墓地
-  計畫範圍線

圖四 霧社都市計畫（第一次通盤檢討）示意圖

北



往合歡山














往廬山

往埔里

往高峯

往萬大

圖例

-  住宅區
-  商業區
-  保護區
-  旅館區
-  學校
-  機關
-  停車場
-  公園
-  綠地
-  車站
-  道路
-  計畫範圍
-  公用事業用地

